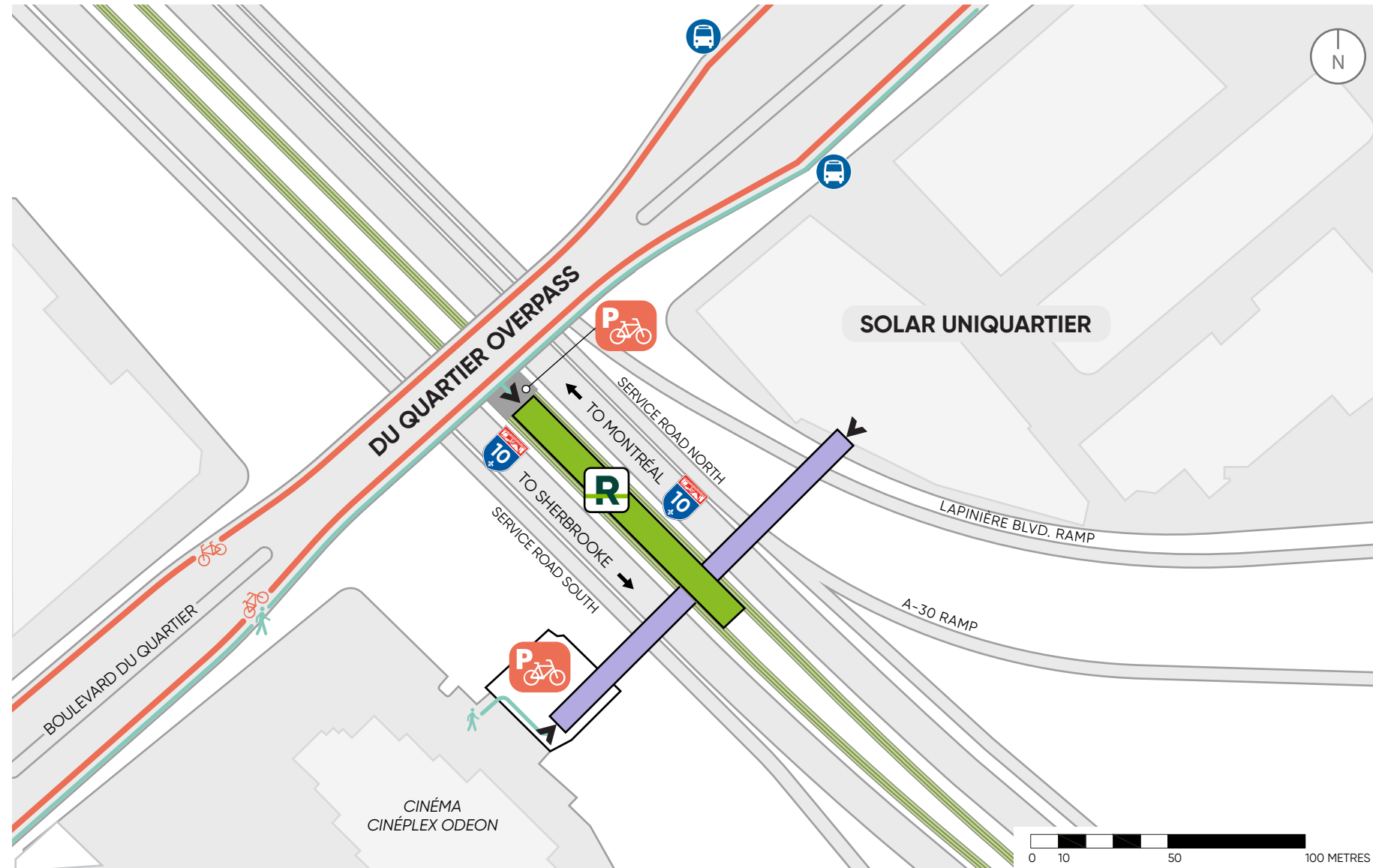











# DU QUARTIER STATION

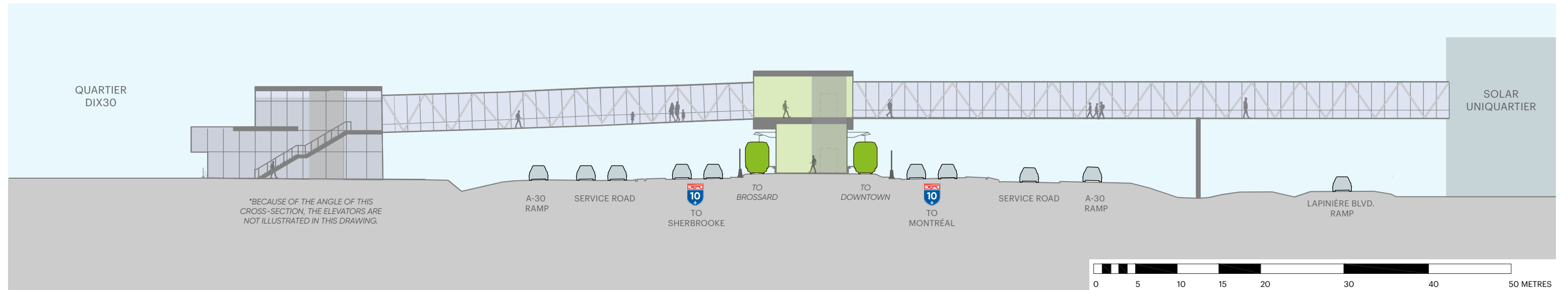
IMPLEMENTATION PLAN (FOR INFORMATIONAL PURPOSES ONLY)



## LEGEND

-  BROSSARD STATION
-  REM TRACKS
-  ACCESS TO THE STATION
-  SURFACE PEDESTRIAN TRAFFIC
-  UNIVERSAL PEDESTRIAN ACCESS TO THE STATION
-  BICYCLE PATH
-  BICYCLE PARKING
-  BUS STOP\*
-  ADAPTED TRANSIT UNLOADING AREA, IN COLLABORATION WITH PARTNERS

## CROSS-SECTION



\* TRANSIT ORGANIZATIONS ARE CURRENTLY REVAMPING THEIR NETWORKS TO ACCOMMODATE THE NEW REM SERVICE AREA.